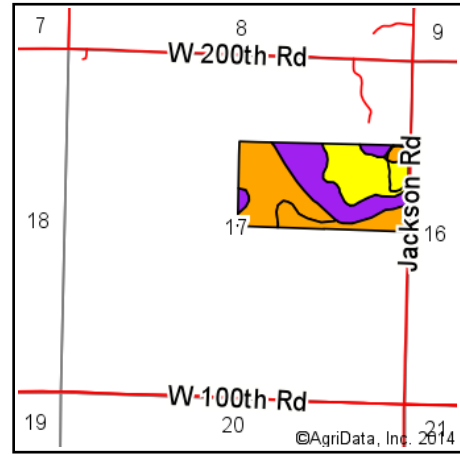
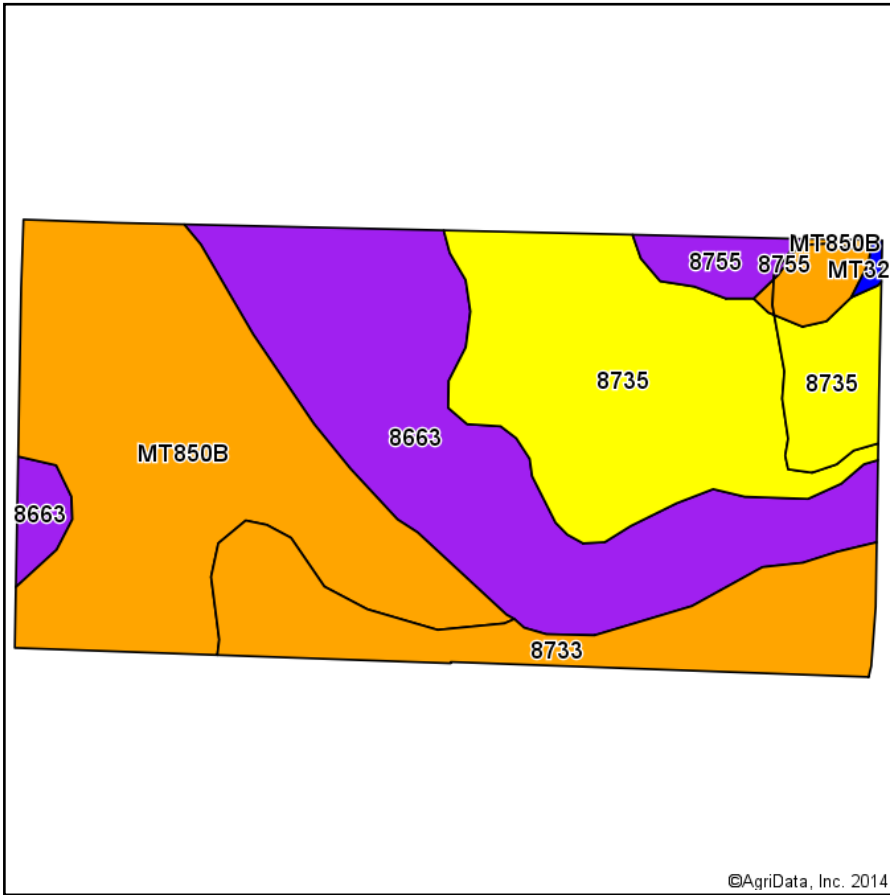
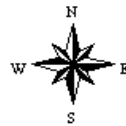


Soil Map



State: **Kansas**
 County: **Linn**
 Location: **17-23S-23E**
 Township: **Stanton**
 Acres: **78.26**
 Date: **5/5/2014**



Area Symbol: KS107, Soil Area Version: 13

Code	Soil Description	Acres	Percent of field	Non-Irr Class Legend	Non-Irr Class	Warm season grasses	Winter wheat
MT850B	Wagstaff silty clay loam, 1 to 3 percent slopes	25.51	32.6%		IIIe	8	31
8663	Clareson-Rock outcrop complex, 3 to 15 percent slopes	21.33	27.3%		VIe		
8735	Eram silty clay loam, 3 to 7 percent slopes	19.57	25.0%		IVe		
8733	Eram silty clay loam, 1 to 3 percent slopes	10.09	12.9%		IIIe		
8755	Eram-Lebo silty clay loams, 5 to 20 percent slopes	1.59	2.0%		VIe		
MT324B	Bucyrus silty clay loam, 1 to 3 percent slopes	0.17	0.2%		IIe	8	51
Weighted Average						2.6	10.2

Area Symbol: KS107, Soil Area Version: 13

Field borders provided by Farm Service Agency as of 5/21/2008. Aerial photography provided by Aerial Photography Field Office.