

2015 Royalty Interest for Cheryl Nash
Net Income

Company:	NCRA/CHS	Plains	MV Purchasing	Merit Energy	Samson
15-Jan	0	73.61	0	0	0
15-Feb	0	0	261.39	0	0
15-Mar	0	93.33	174.25	0	106.03
15-Apr	0	0	397.31	0	109.52
15-May	261.88	113.94	136.96	101.36	111.47
15-Jun	77.27	126.45	150.69	0	0
15-Jul	0	0	110.69	6.36	37.6
15-Aug	56.92	105.45	249.55		0
15-Sep		88.57	102.76		0
15-Oct	56.28	0	152.86		0
15-Nov		183.66	0		0
15-Dec			0		0

Net	\$452.35	1015.73	1736.48	107.72	364.62
Gross	452.99	1017.82	1800.43	139.22	463.74

	American Warrior	Pickrel Drilling	Benchmark	Red Cedar
15-Jan	0	0	0	0
15-Feb	0	0	0	0
15-Mar	0	0	0	0
15-Apr	55.77	0	77.2	0
15-May	0	0	0	0
15-Jun	16.41	0	0	0
15-Jul	0	0	98.51	261.61
15-Aug	0	0	0	0
15-Sep	67.73	0	0	0
15-Oct	0	14.94	0	0
15-Nov	0	0	81.24	0
15-Dec	0	0		0

Net	139.76	14.94	256.95	261.61
Gross	141.71	15.02	269.16	

2015 STATEMENT FOR RECIPIENTS
 MISCELLANEOUS INCOME FORM 1099-MISC OMB No. 1545-0115

Payer: PICKRELL DRILLING COMPANY INC
 100 S MAIN #505
 WICHITA KS 67202-3738

Payer's Federal Identification:
 Contact: ROYD WHITTECAR
 Phone:

Payee: CHERYL NASH
 POB 8747
 PRATT KS 67124

TAX ID. Number:
 Account Number: NAS180
 Incorporated: No

	MINIMUM \$	YOUR \$	REPORTED \$
FEDERAL 1099 TOTALS			
MISCELLANEOUS INCOME FORM 1099-MISC OMB No. 1545-0115			
MISC: 2: Royalty	10	15.02	15.02

TOTAL REVENUE CHECKS	15.02
MISC: 2: Royalty	0.00
REV : : Deducts	0.08
REV : : Taxes	14.94
REV : : Net Income	

	MINIMUM \$	YOUR \$	REPORTED \$
KANSAS			
MISCELLANEOUS INCOME FORM 1099-MISC OMB No. 1545-0115			
MISC: 2: Royalty	10	15.02	15.02

TOTAL REVENUE CHECKS	15.02
MISC: 2: Royalty	0.00
REV : : Deducts	0.08
REV : : Taxes	14.94
REV : : Net Income	

This is important tax information and is being furnished to the Internal Revenue Service. If you are required to file a return, a negligence penalty or other sanction may be imposed on you if this income is taxable and the IRS determines that it has not been reported. If there are any discrepancies in this statement, please notify us in writing within 30 days at the above address.



432 Oklahoma Blvd, Alva OK 73717 - Ph:580-327-4440 - Fax: 580-327-4441

OIL & GAS INFORMATION RELEASE FORM

I Cheryl Nash (the "Owner") authorize

Pickrell Drilling Company Inc
100 S. Main #505, Wichita, KS 67202-3738 (the "Operating Company")

to release all information pertaining to my oil & gas mineral interest, including revenue statements, production records, unit spacing, decimal interest, well information and lease terms to MineralMarketing.Com.

Legal Description(s):

Section Thirty-Five (35), Township Thirty (30) South, Range Nine (9) West.

Cheryl Nash
Owner's Signature

7/12/16
Date

MineralMarketing.Com
432 Oklahoma Blvd
Alva OK 73717
Office (580) 327-4440
Fax (580)-327-4441
Email: info@mineralmarketing.com

ENTERED IN TRANSFER RECORD IN MY OFFICE
THIS 23rd DAY OF February A.D., 2015
Carol Nolt County Clerk

Lee #1, 2, 3

CORRECTED ASSIGNMENT OF ROYALTY

WHEREAS, the undersigned Jerry Nash
hereinafter called Assignor (whether one or more), for and in consideration of the sum of Ten and More Dollars (\$10.00) cash in hand paid and other good and valuable considerations, the receipt of which is hereby acknowledged, does hereby grant, bargain, sell, convey, transfer, assign and deliver unto Cheryl Nash
P O Box 8747, Pratt, KS 67124

hereinafter called Assignee (whether one or more) a royalty interest in the amount of an undivided .0024440 RI interest in and to all of the oil, gas and other minerals in and under and that may be produced from the following described lands situated in **Kingman** County, State of **Kansas**, to wit:

Section Thirty-Five (35), Township Thirty (30) South, Range Nine (9) West

during the term of the present valid and subsisting oil & gas lease thereon, free and clear of any and all expenses of any nature whatsoever, except State and Federal Taxes.

Assignor grants Power of Attorney to Assignee to execute any transfer orders required to effectuate the purpose herein.

Assignor warrants they own the interest assigned free and clear of all mortgages, liens and encumbrances.

This Assignment is effective July 1, 2014.

***This Assignment corrects the "Assignment of Over-Riding Royalty dated 9-23-14 and recorded on 12-8-14 at Book MISC241, Page 89.

EXECUTED this 19th day of February, 2015.

'ASSIGNOR'

Jerry Nash
Jerry Nash

STATE Kansas SS: **ACKNOWLEDGMENT FOR INDIVIDUAL**
COUNTY Pratt


Before me, the undersigned, a Notary Public, within and for said County and State, on the 19 day of February, 2015, personally appeared Jerry Nash to me personally known to be the identical person who executed the within and foregoing instrument and acknowledged to me that he executed the same as his free and voluntary act and deed for the uses and purposes therein set forth.

IN WITNESS WHEREOF, I have hereunto set my hand and official seal on the day and year last above written.



My Commission expires 7/2/16 *Mallory C. Stryker*
Notary Public

STATE OF KANSAS, KINGMAN COUNTY, AS:
THIS INSTRUMENT WAS FILED FOR RECORD ON
AND DULY RECORDED IN
Book: MISC241 Page: 162
Recording Fee: \$12.00
SUSAN M HUBBELL
REGISTER OF DEEDS
Susan M Hubbell



Book: MISC241 Page: 162

Date Recorded: 2/23/2015 9:00:00 AM

REVISED DIVISION ORDER

National Cooperative Refinery Association

Analyst: csa

Lease Name: Lee
Lease Number: 03562
Effective Date: July 1, 2014

Date: March 11, 2015

The undersigned and each of them certifies they are the legal owner of the interest set out below of all the oil and related liquid hydrocarbons produced from the property legally described as:


SW4 SEC 35 TWP 30S RNG 09W
KINGMAN COUNTY, KANSAS

Credit To	Interest/Type
Owner Number and Name	
211375 Cheryl Nash	0.0024440 RI

(Interest previously credited to: JERRY NASH O# 59466)

YOU MAY KEEP
THIS COPY FOR
YOUR RECORDS

Returned
3/24/15



SUPPLEMENTAL
GAS AND CASINGHEAD GAS DIVISION ORDER

Prod. Lse #450000
Date: 1/26/2015

TO: PICKRELL DRILLING COMPANY, INC.
Suite 505, 100 S. Main
Wichita, Kansas 67202-3738

The undersigned certify and warrant that they are the legal owners of the interests hereinafter set out in the LEE covering the

NW/4 & N/2 SW/4 Section 35-30s-9w, Kingman County, Kansas.

PICKRELL DRILLING COMPANY, INC. is hereby authorized to receive payment for all of the gas and casinghead gas received on account of said interest so transferred and credit the owners for their respective interests as follows:

<u>CREDIT TO</u>	<u>DIVISION OF INTEREST</u>	<u>ADDRESS</u>
Cheryl Nash	.00244400 RI	P. O. Box 8747 Pratt, Kansas 67124

Owner #NAS190 Jerry Nash: Transfer pursuant to Assignment of Royalty, dated 2/19/15 recorded in Bk Misc 241, Pg 162 under cover letter dated 3/3/15; that corrected Assignment of ORRI dated 9/23/14, recorded Book M241, Page 89 provided under cover letter dated 1/23/15.

PICKRELL DRILLING COMPANY, INC. is authorized and directed to make payments to the respective owners in accordance with the respective divisions of interest as shown.

This Division Order shall be effective as of **December 1, 2014** production and shall remain effective until further notice as hereinafter specified.

Settlement for said gas, casinghead gas, liquid hydrocarbons and other products extracted therefrom, shall be computed on a monthly basis and settlement shall be made only when the owner has accrued to his account a sum of not less than Twenty-Five Dollars (\$25.00).

Such payment shall be made by mailing or delivering to the undersigned owners, their assigns, heirs or legal representatives, a bank check or draft, to the address of said parties named above.

In case of any adverse claim to title, each of the undersigned authorizes Pickrell Drilling Company, Inc. to withhold payment without obligation to pay interest on the amount so withheld, until satisfactory indemnity shall be furnished to Pickrell Drilling Company, Inc. against such adverse claims or until title shall be made satisfactory to such company.

The undersigned severally agree to notify Pickrell Drilling Company, Inc. of any change of ownership, and no transfer of interest shall be binding upon Pickrell Drilling Company, Inc. until transfer order and the recorded instrument evidencing such transfer or a certified copy thereof, shall be furnished to such company. Transfer of interest shall be made effective on the first day of the calendar month in which notice is received by Pickrell Drilling Company, Inc.

This Division Order shall become valid and binding on each and every owner above named as soon as this Division Order, or a copy thereof, is signed by such owner, regardless of whether or not all the named owners have so signed.

Witness:

by:
Cheryl Nash

SS#

PLEASE SIGN AND RETURN

*Recd.
3/16/15*

Date: AUGUST 18, 2008

Lease Name: LEE
Lease Number: 03562
Effective Date: AUGUST 1, 2008


SEC 35 TWP 30S RNG 09W KINGMAN, KANSAS

The undersigned and each of them certifies they are the legal owner of the interest set out below of all the oil and related liquid hydrocarbons produced from the property legally described above:

Owner Name	Decimal of Interest
59466 JERRY NASH	.0024440 ROYALTY


FOR COMPLETE DIVISION OF INTEREST SEE EXHIBIT "A" ATTACHED
HERETO AND MADE A PART OF THIS DIVISION ORDER

Witness:



(Corporations please attest and seal.)

Signature:



JERRY NASH

Owner's Payment Address

JERRY NASH
PO BOX 8747
PRATT KS 67124-8747

PHONE #

Failure to furnish your Social Security/Tax Identification Number will result in 31 percent withholding tax in accordance with federal law, and any tax withheld will not be refundable by payor.


Owner's Correspondence Address

JERRY NASH
PO BOX 8747
PRATT KS 67124-8747



YOU MAY
KEEP THIS COPY FOR
YOUR RECORDS

Owner's Social Security or Tax ID #



MAIL TO:
NATIONAL COOPERATIVE REFINERY ASSOCIATION
ATTN: TITLE DEPARTMENT
PO BOX 1404
McPHERSON KS 67460-1404

CONTINUED ON REVERSE



Specific Well--15-095-21216

All Well Data

<p>API: 15-095-21216 KID: 1006082475 Lease: LEE Well: 2 Original operator: PICKRELL DRILLING CO Current operator: Pickrell Drilling Company, Inc. Field: Spivey-Grabs-Basil Location: T30S R9W, Sec. 35 E2 NW 1320 South, 1880 East, from NW corner Longitude: -98.274958 Latitude: 37.395011 Lat-long from GPS County: Kingman</p>	<p>Permit Date: Spud Date: Jan-08-1982 Completion Date: Mar-03-1982 Plugging Date: May-20-2015 Well Type: GAS-P&A Status: Plugged and Abandoned Total Depth: 4490 Elevation: 1693 KB Producing Formation: IP Oil (bbl): IP Water (bbl): IP GAS (MCF): KDOR code for Oil: 106450 KDOR code for Gas: 211066 KCC Docket No.:</p>
<p>View well on interactive map</p>	

ACO-1 and Driller's Logs

Documents from the KCC

- [Plugging Application](#) (received by KGS May 12, 2015)
- [Operator's Plugging Report](#) (received by KGS Jun 24, 2015)
- [KCC Technician's Plugging Report](#) (received by KGS May 20, 2015)

For information on software to view and use the files we distribute on our web pages, please view our [File Format Tools](#) page.

Cuttings Data

Box Number: J2315
Starting Depth: 3200
Ending Depth: 4490

Tops Data

Formation (source name)	Top	Base	Source	Updated
Heebner Shale Member (HEEBNER)	3456			Apr-15-1999
Lansing Group (LANSING)	3667			Apr-15-1999

Stark Shale Member (STRK SH)	4088			Apr-15-1999
Mississippian System (MISS SYS)	4389			Apr-15-1999

Oil Production Data

[This well has been linked to an oil lease.](#)

Gas Production Data

[This well has been linked to a gas lease.](#)

Information from Outside Sources

Please note: The link below takes you away from the web site of the Kansas Geological Survey to the website of the Kansas Geological Society, a library in Wichita. The Survey can not help with information presented by the Walters Digital Library.

[From Kansas Geological Society's Walters Digital Library](#)

[Kansas Geological Survey](#), Oil and Gas Well Database

Comments to webadmin@kgs.ku.edu

URL=<http://www.kgs.ku.edu/Magellan/Qualified/index.html>

Well Display Program Updated Jan. 2008. Data added continuously.

Notice: Fill out COMPLETELY and return to Conservation Division at the address below within 60 days from plugging date.

KANSAS CORPORATION COMMISSION 1255960
OIL & GAS CONSERVATION DIVISION
WELL PLUGGING RECORD
K.A.R. 82-3-117

Form CP-4
March 2009
Type or Print on this Form
Form must be Signed
All blanks must be Filled

OPERATOR: License #: 5123
Name: Pickrell Drilling Company, Inc.
Address 1: 100 S MAIN STE 505
Address 2: _____
City: WICHITA State: KS Zip: 67202 + 3738
Contact Person: Jack Gurley
Phone: _____
Type of Well: (Check one) Oil Well Gas Well OG D&A Cathodic
 Water Supply Well Other: _____ SWD Permit #: _____
 ENHR Permit #: _____ Gas Storage Permit #: _____
Is ACO-1 filed? Yes No If not, is well log attached? Yes No
Producing Formation(s): List All (If needed attach another sheet)
Mississippi Depth to Top: 4389 Bottom: 4490 T.D. 4490
_____ Depth to Top: _____ Bottom: _____ T.D. _____
_____ Depth to Top: _____ Bottom: _____ T.D. _____

API No. 15 - 15-095-21216-00-00
Spot Description: _____
W2 E2 NW Sec. 35 Twp. 30 S. R. 9 East West
1320 Feet from North / South Line of Section
1880 Feet from East / West Line of Section
Footages Calculated from Nearest Outside Section Corner:
 NE NW SE SW
County: Kingman
Lease Name: LEE Well #: 2
Date Well Completed: 03/03/1982
The plugging proposal was approved on: 05/12/2015 (Date)
by: Production Department Supervisor (KCC District Agent's Name)
Plugging Commenced: 05/18/2015
Plugging Completed: 05/20/2015

Show depth and thickness of all water, oil and gas formations.

Oil, Gas or Water Records		Casing Record (Surface, Conductor & Production)			
Formation	Content	Casing	Size	Setting Depth	Pulled Out
Mississippi	Oil, Water, Gas	Surface	8.6250	218	0
		Production	4.5000	4486	3421

Describe in detail the manner in which the well is plugged, indicating where the mud fluid was placed and the method or methods used in introducing it into the hole. If cement or other plugs were used, state the character of same depth placed from (bottom), to (top) for each plug set.

Set CIBP w/ wire line at 4335. Used dump bailer to spot 2 sx cement on plug. Cut casing @ 3421'. POOH w/ csg. Run 2 3/8" tbg to 1450, load hole, mix and spot 35 sx cement. Pull tbg to 950', mix and spot 35 sx cement. Pull tbg to 250, mix and circulate cement to surface. Pulled out of hole and rechecked hole full. Used total of 140 sx Cl. A 3% CC.

Plugging Contractor License #: 34082 Name: Alliance Well Service Inc.
Address 1: 470 YUCCA LN Address 2: _____
City: PRATT State: KS Zip: 67124 + _____
Phone: _____
Name of Party Responsible for Plugging Fees: Pickrell Drilling Company, Inc.
State of Kansas County, Sedgwick, ss.
Jack Gurley Employee of Operator or Operator on above-described well,
(Print Name)

being first duly sworn on oath, says: That I have knowledge of the facts statements, and matters herein contained, and the log of the above-described well is as filed, and the same are true and correct, so help me God.

Submitted Electronically

Mail to: KCC - Conservation Division, 130 S. Market - Room 2078, Wichita, Kansas 67202